

NOVA SCOTIA UTILITY AND REVIEW BOARD**IN THE MATTER OF THE MUNICIPAL GOVERNMENT ACT****- and -****IN THE MATTER OF AN APPLICATION** by the **MUNICIPALITY OF THE DISTRICT OF ARGYLE** to confirm the number of councillors and to alter the boundaries of polling districts**BEFORE:**

Richard J. Melanson, LL.B., Member

ORDER

The Municipality of the District of Argyle filed an application under s. 369 of the *Municipal Government Act* and the Board issued its Decision on June 13, 2023.

The Board approves the application and orders that:

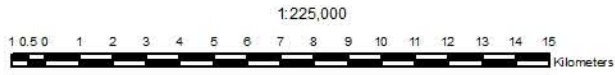
1. The number of polling districts for the Municipality is set at nine (9);
2. The number of councillors is set at nine (9);
3. The boundaries of the polling districts are approved as outlined in the application and as shown on the digital maps attached to this Order; and
4. All provisions of the *Municipal Government Act* and the *Municipal Elections Act* and any other acts of the Province of Nova Scotia applying to the preparation for and holding of the regular election of councillors of the Municipality in the year 2024 will be complied with as if the above-noted changes had been made on the first day of March, 2024, but for all other purposes, such changes shall take effect on the first day of the first meeting of the Council after the election of councillors for the year 2024.

DATED at Halifax, Nova Scotia this 19th day of June, 2023.

Chief Clerk of the Board

The Municipality of the District of Argyle
Approved Polling Districts
2022-2023 Review

- Elector Addresses
- Abandoned Railroad
- Highway
- Trunk
- Collector
- Local Road



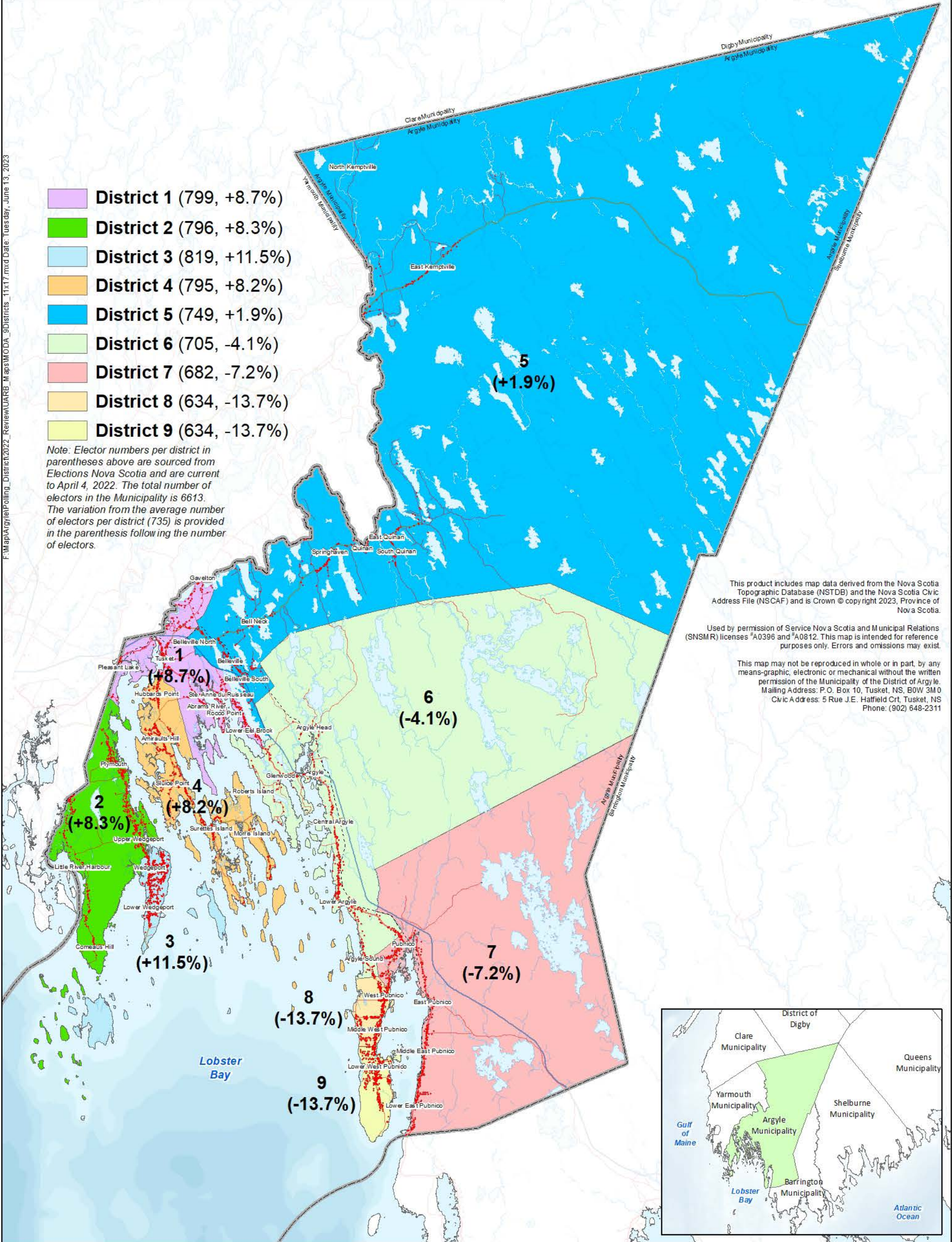
UTM Projection, Zone 20 North
 North American Datum 1983 (NAD83)
 Canadian Spatial Reference System 1988 (CSRS98)

polling Districts: Municipality of the District of Argyle
 Topographic Layer: 1:10,000 Nova Scotia Topographic Database (NSTDB) - *NSGC
 Road Layer: 1:10,000 Nova Civic Address File (NSCAF) - *NSGC
 Community Names: 1:10,000 Nova Civic Address File (NSCAF) - *NSGC
 *NSGC: Nova Scotia Geomatics Centre, Amherst, N.S.

- District 1 (799, +8.7%)**
- District 2 (796, +8.3%)**
- District 3 (819, +11.5%)**
- District 4 (795, +8.2%)**
- District 5 (749, +1.9%)**
- District 6 (705, -4.1%)**
- District 7 (682, -7.2%)**
- District 8 (634, -13.7%)**
- District 9 (634, -13.7%)**

Note: Elector numbers per district in parentheses above are sourced from Elections Nova Scotia and are current to April 4, 2022. The total number of electors in the Municipality is 6613. The variation from the average number of electors per district (735) is provided in the parenthesis following the number of electors.

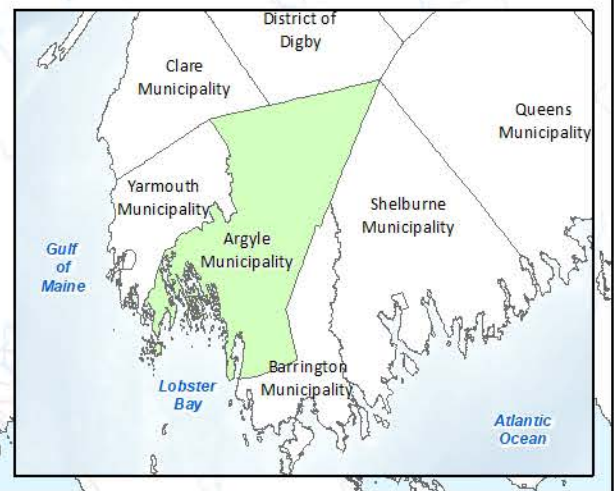
F:\Map\Argyle\Polling_Districts\2022_Review\UARB_Map\MODA_9\Districts_11x17.mxd Date: Tuesday, June 13, 2023



This product includes map data derived from the Nova Scotia Topographic Database (NSTDB) and the Nova Scotia Civic Address File (NSCAF) and is Crown © copyright 2023, Province of Nova Scotia.

Used by permission of Service Nova Scotia and Municipal Relations (SNSMR) licenses *A0396 and *A0812. This map is intended for reference purposes only. Errors and omissions may exist.

This map may not be reproduced in whole or in part, by any means-graphic, electronic or mechanical without the written permission of the Municipality of the District of Argyle.
 Mailing Address: P.O. Box 10, Tuskent, NS, B0W 3M 0
 Civic Address: 5 Rue J.E. Hatfield Crt, Tuskent, NS
 Phone: (902) 648-2311



District 1

Approved Polling Districts

2022-2023 Review

Municipality of the District of Argyle

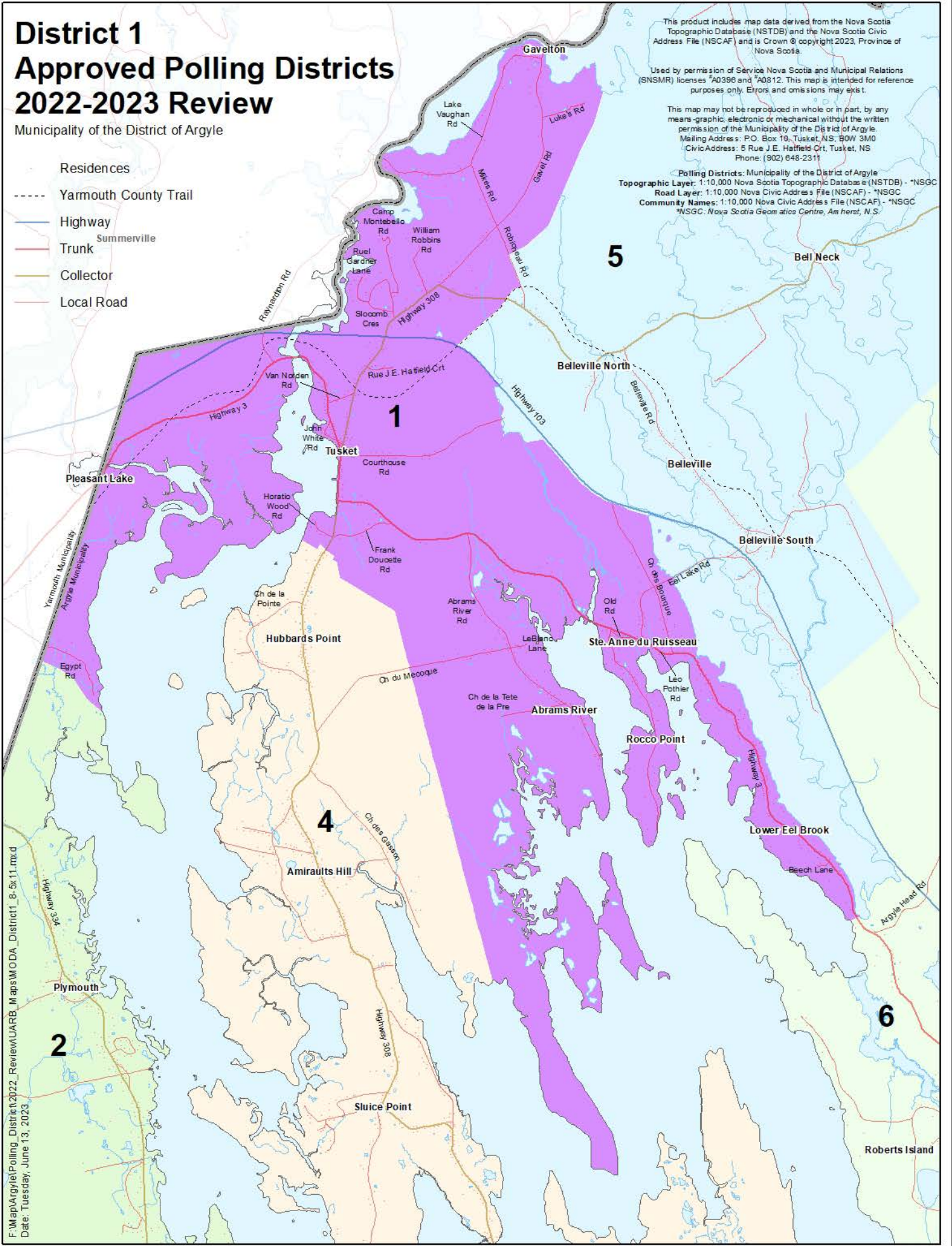
- Residences
- Yarmouth County Trail
- Highway
- Summerville
- Trunk
- Collector
- Local Road

This product includes map data derived from the Nova Scotia Topographic Database (NSTDB) and the Nova Scotia Civic Address File (NSCAF) and is Crown © copyright 2023, Province of Nova Scotia.

Used by permission of Service Nova Scotia and Municipal Relations (SNSMR) licenses "A0396 and "A0812. This map is intended for reference purposes only. Errors and omissions may exist.

This map may not be reproduced in whole or in part, by any means -graphic, electronic or mechanical without the written permission of the Municipality of the District of Argyle.
 Mailing Address: P.O. Box 10, Tusket, NS, B0W 3M0
 Civic Address: 5 Rue J.E. Hatfield Cr, Tusket, NS
 Phone: (902) 648-2311

Polling Districts: Municipality of the District of Argyle
 Topographic Layer: 1:10,000 Nova Scotia Topographic Database (NSTDB) - *NSGC
 Road Layer: 1:10,000 Nova Civic Address File (NSCAF) - *NSGC
 Community Names: 1:10,000 Nova Civic Address File (NSCAF) - *NSGC
 *NSGC: Nova Scotia Geomatics Centre, Amherst, N.S.



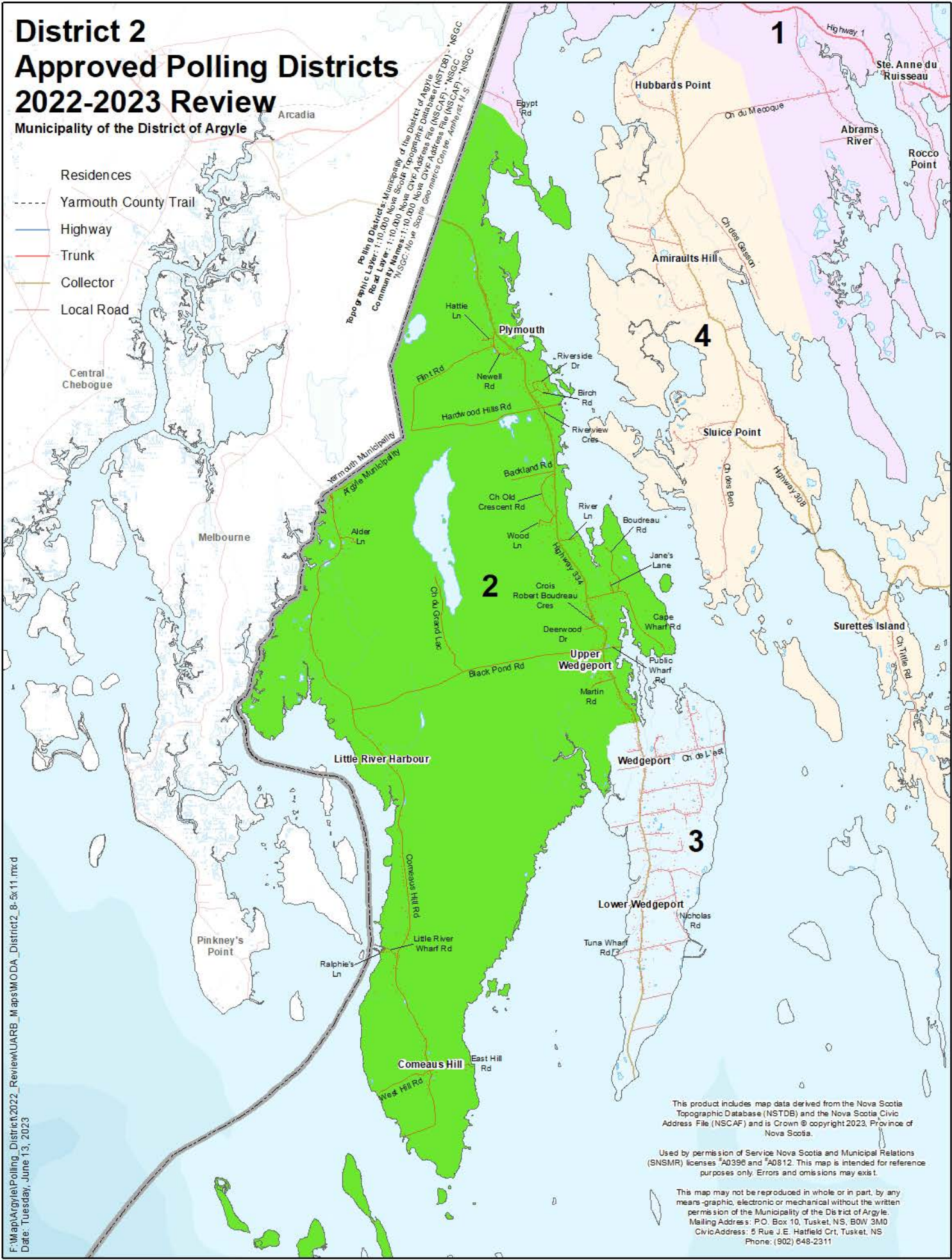
F:\Map\Argyle\Polling_District\2022_Review\UARB_Maps\MODA_District1_8.5x11.mxd
 Date: Tuesday, June 13, 2023

District 2 Approved Polling Districts 2022-2023 Review

Municipality of the District of Argyle

- Residences
- Yarmouth County Trail
- Highway
- Trunk
- Collector
- Local Road

Polling Districts: Municipality of the District of Argyle
 Road Layer: 1:10,000 Nova Scotia Topographic Database (NSTDB) - NSGC
 Community Names: 1:10,000 Nova Scotia Civic Address File (NSCAF) - NSGC
 Topographic Layer: 1:10,000 Nova Scotia Topographic Database (NSTDB) - NSGC
 Nova Scotia Geomatics Centre, Antigonish, N.S.



F:\Map\Argyle\Polling_District2022_Review\UARB_Maps\MODA_District2_8-8x11.mxd
 Date: Tuesday, June 13, 2023

This product includes map data derived from the Nova Scotia Topographic Database (NSTDB) and the Nova Scotia Civic Address File (NSCAF) and is Crown © copyright 2023, Province of Nova Scotia.

Used by permission of Service Nova Scotia and Municipal Relations (SNSMR) licenses "A0396 and "A0812. This map is intended for reference purposes only. Errors and omissions may exist.

This map may not be reproduced in whole or in part, by any means-graphic, electronic or mechanical without the written permission of the Municipality of the District of Argyle.
 Mailing Address: P.O. Box 10, Tusket, NS, B0W 3M0
 Civic Address: 5 Rue J.E. Hatfield Crt, Tusket, NS
 Phone: (902) 648-2311

District 3 Approved Polling Districts 2022-2023 Review

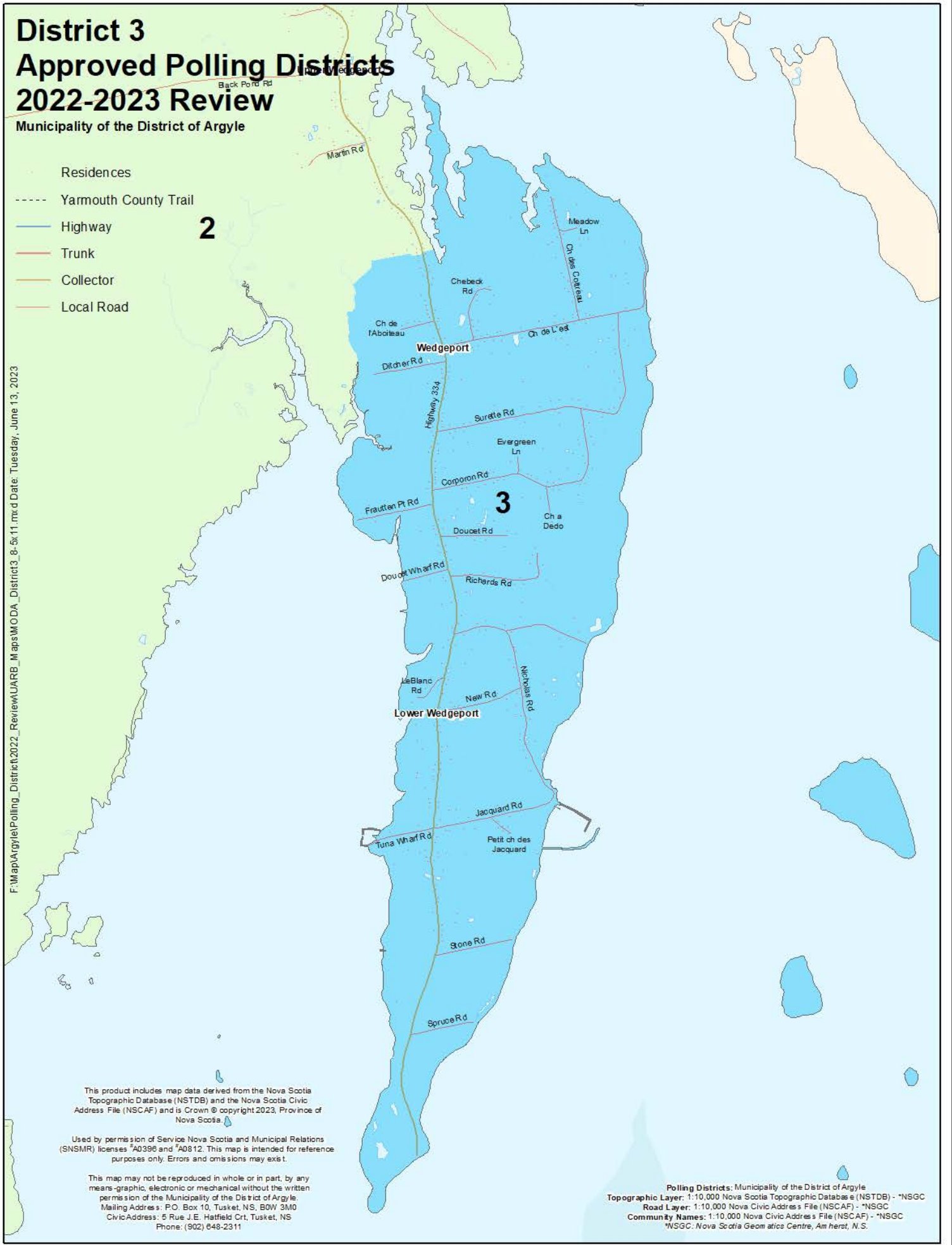
Municipality of the District of Argyle

-  Residences
-  Yarmouth County Trail
-  Highway
-  Trunk
-  Collector
-  Local Road

2

3

F:\Map\Argyle\Polling_District2022_Review\UARB_Maps\MODA_District3_6-5x11.mxd Date: Tuesday, June 13, 2023



This product includes map data derived from the Nova Scotia Topographic Database (NSTDB) and the Nova Scotia Civic Address File (NSCAF) and is Crown © copyright 2023, Province of Nova Scotia.

Used by permission of Service Nova Scotia and Municipal Relations (SNSMR) licenses *A0396 and *A0812. This map is intended for reference purposes only. Errors and omissions may exist.

This map may not be reproduced in whole or in part, by any means-graphic, electronic or mechanical without the written permission of the Municipality of the District of Argyle.
Mailing Address: P.O. Box 10, Tusket, NS, B0W 3M0
CivicAddress: 5 Rue J.E. Hatfield Crt, Tusket, NS
Phone: (902) 648-2311

Polling Districts: Municipality of the District of Argyle
Topographic Layer: 1:10,000 Nova Scotia Topographic Database (NSTDB) - *NSGC
Road Layer: 1:10,000 Nova Civic Address File (NSCAF) - *NSGC
Community Names: 1:10,000 Nova Civic Address File (NSCAF) - *NSGC
*NSGC: Nova Scotia Geomatics Centre, Amherst, N.S.

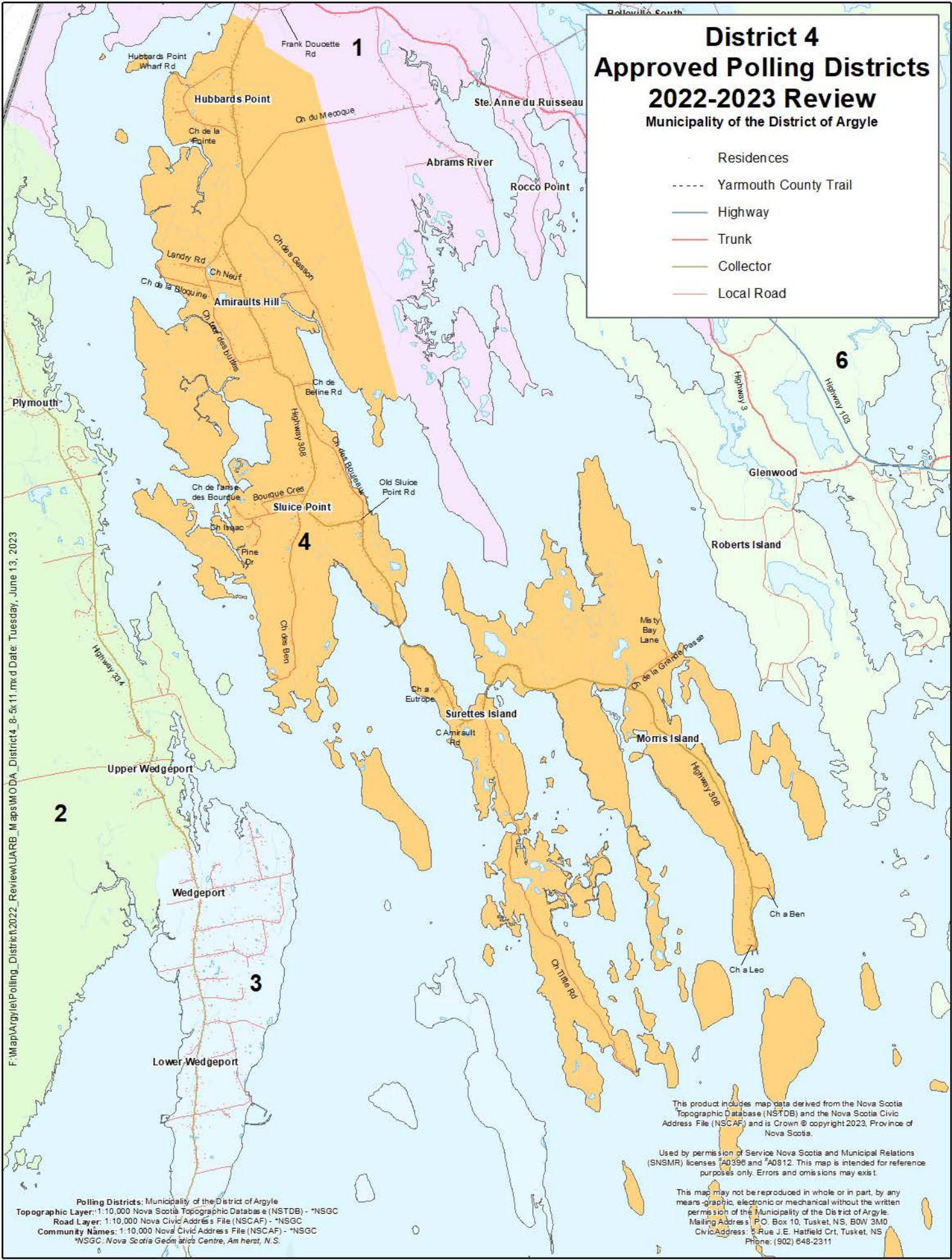
District 4

Approved Polling Districts

2022-2023 Review

Municipality of the District of Argyle

-  Residences
-  Yarmouth County Trail
-  Highway
-  Trunk
-  Collector
-  Local Road



F:\Map\Argyle\Polling_District\2022_Review\UARB_Maps\MODA_District4_8-5x11.mxd Date: Tuesday, June 13, 2023

This product includes map data derived from the Nova Scotia Topographic Database (NSTDB) and the Nova Scotia Civic Address File (NSCAF) and is Crown © copyright 2023, Province of Nova Scotia.

Used by permission of Service Nova Scotia and Municipal Relations (SNSMR) licenses #A0396 and #A0812. This map is intended for reference purposes only. Errors and omissions may exist.

This map may not be reproduced in whole or in part, by any means-graphic, electronic or mechanical without the written permission of the Municipality of the District of Argyle.
 Mailing Address: P.O. Box 10, Tusket, NS, B0W 3M0
 Civic Address: 5 Rue J.E. Hatfield Crt, Tusket, NS
 Phone: (902) 648-2311

Polling Districts: Municipality of the District of Argyle
 Topographic Layer: 1:10,000 Nova Scotia Topographic Database (NSTDB) - *NSGC
 Road Layer: 1:10,000 Nova Civic Address File (NSCAF) - *NSGC
 Community Names: 1:10,000 Nova Civic Address File (NSCAF) - *NSGC
 *NSGC: Nova Scotia Geomatics Centre, Amherst, N.S.

District 5

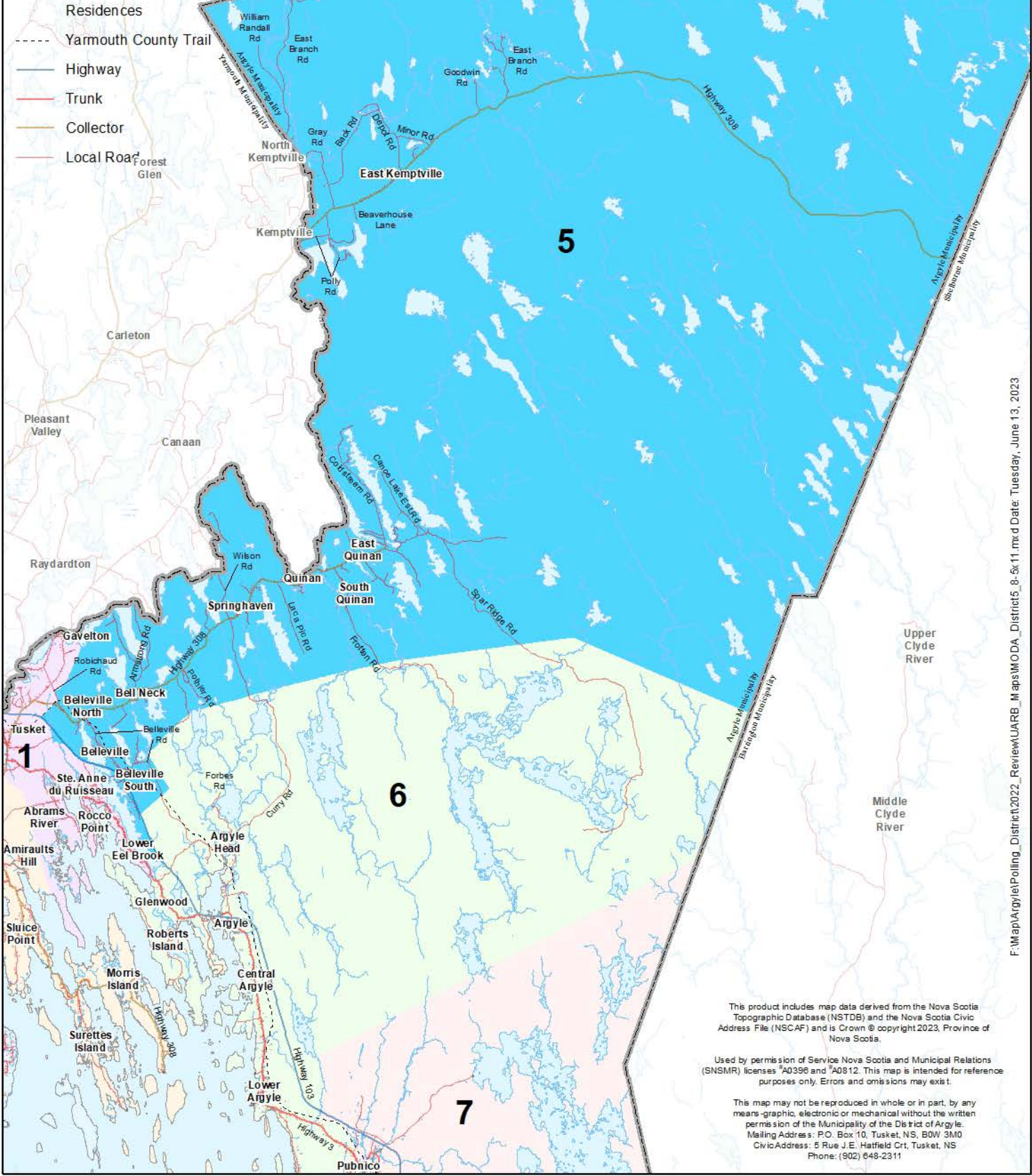
Approved Polling Districts

2022-2023 Review

Municipality of the District of Argyle

Polling Districts: Municipality of the District of Argyle
 Topographic Layer: 1:10,000 Nova Scotia Topographic Database (NSTDB) - *NSGC
 Road Layer: 1:10,000 Nova Civic Address File (NSCAF) - *NSGC
 Community Names: 1:10,000 Nova Civic Address File (NSCAF) - *NSGC
 *NSGC: Nova Scotia Geomatics Centre, Amherst, N.S.

- Residences
- Yarmouth County Trail
- Highway
- Trunk
- Collector
- Local Road



F:\Map\Argyle\Polling_District\2022_Review\UARB_Map\MODA_District5_8-5x11.rwd Date: Tuesday, June 13, 2023

This product includes map data derived from the Nova Scotia Topographic Database (NSTDB) and the Nova Scotia Civic Address File (NSCAF) and is Crown © copyright 2023, Province of Nova Scotia.

Used by permission of Service Nova Scotia and Municipal Relations (SNSMR) licenses #A0396 and #A0812. This map is intended for reference purposes only. Errors and omissions may exist.

This map may not be reproduced in whole or in part, by any means-graphic, electronic or mechanical without the written permission of the Municipality of the District of Argyle.
 Mailing Address: P.O. Box 10, Tusket, NS, B0W 3M0
 Civic Address: 5 Rue J.E. Hatfield Crt, Tusket, NS
 Phone: (902) 648-2311

District 6 Approved Polling Districts 2022-2023 Review

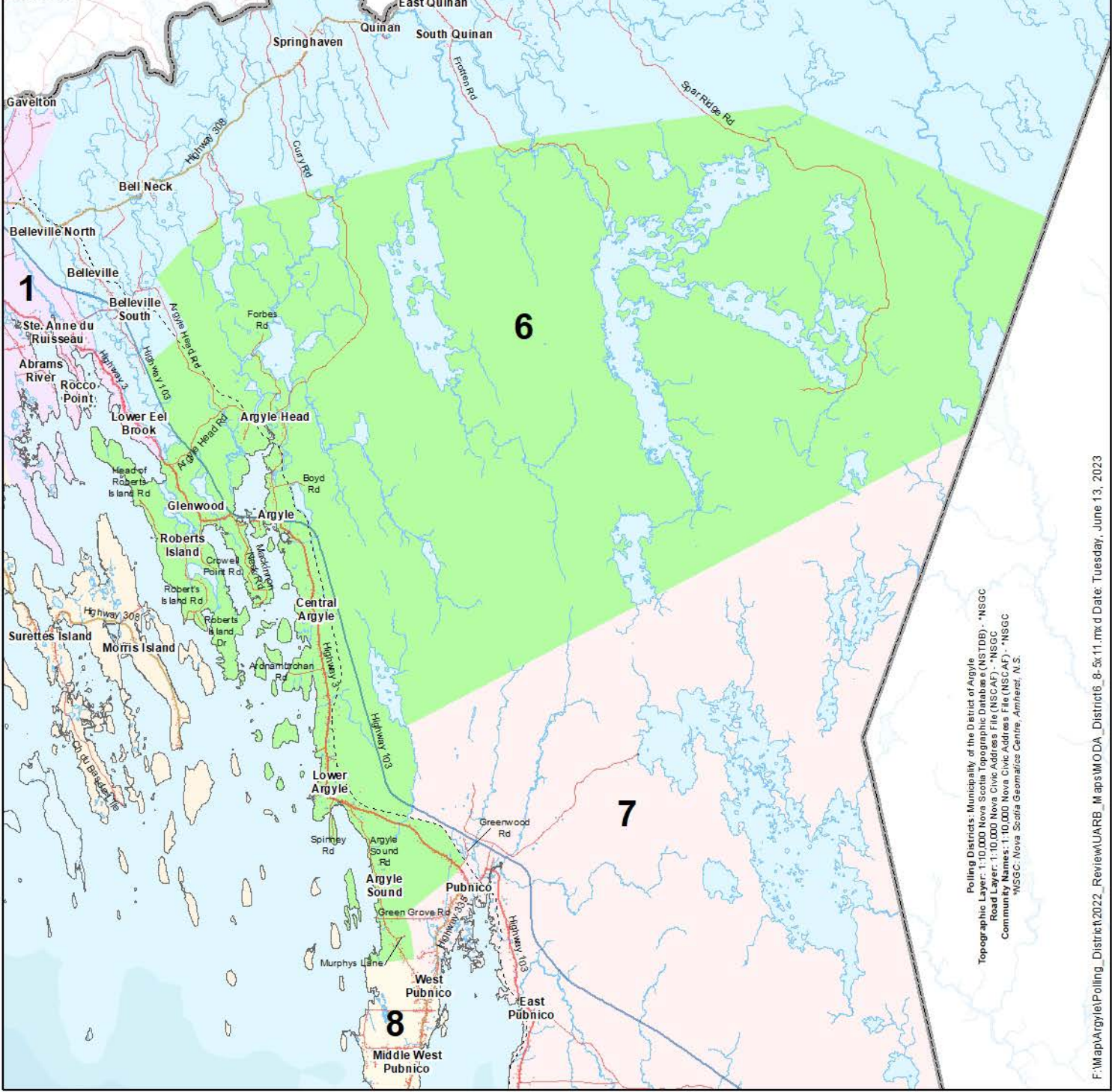
Municipality of the District of Argyle

- Residences
- Yarmouth County Trail
- Highway
- Trunk
- Collector
- Local Road

This product includes map data derived from the Nova Scotia Topographic Database (NSTDB) and the Nova Scotia Civic Address File (NSCAF) and is Crown © copyright 2023, Province of Nova Scotia.

Used by permission of Service Nova Scotia and Municipal Relations (SNSMR) licenses "A0396 and "A0812. This map is intended for reference purposes only. Errors and omissions may exist.

This map may not be reproduced in whole or in part, by any means -graphic, electronic or mechanical without the written permission of the Municipality of the District of Argyle
Mailing Address: P.O. Box 10, Tusket, NS, B0W 3M0
Civic Address: 5 Rue J.E. Hatfield Crt, Tusket, NS
Phone: (902) 648-2311



Polling Districts: Municipality of the District of Argyle
 Topographic Layer: 1:10,000 Nova Scotia Topographic Database (NSTDB) - "NSGC
 Road Layer: 1:10,000 Nova Scotia Civic Address File (NSCAF) - "NSGC
 Community Names: 1:10,000 Nova Scotia Civic Address File (NSCAF) - "NSGC
 "NSGC, Nova Scotia Geomatics Centre, Amherst, N.S.

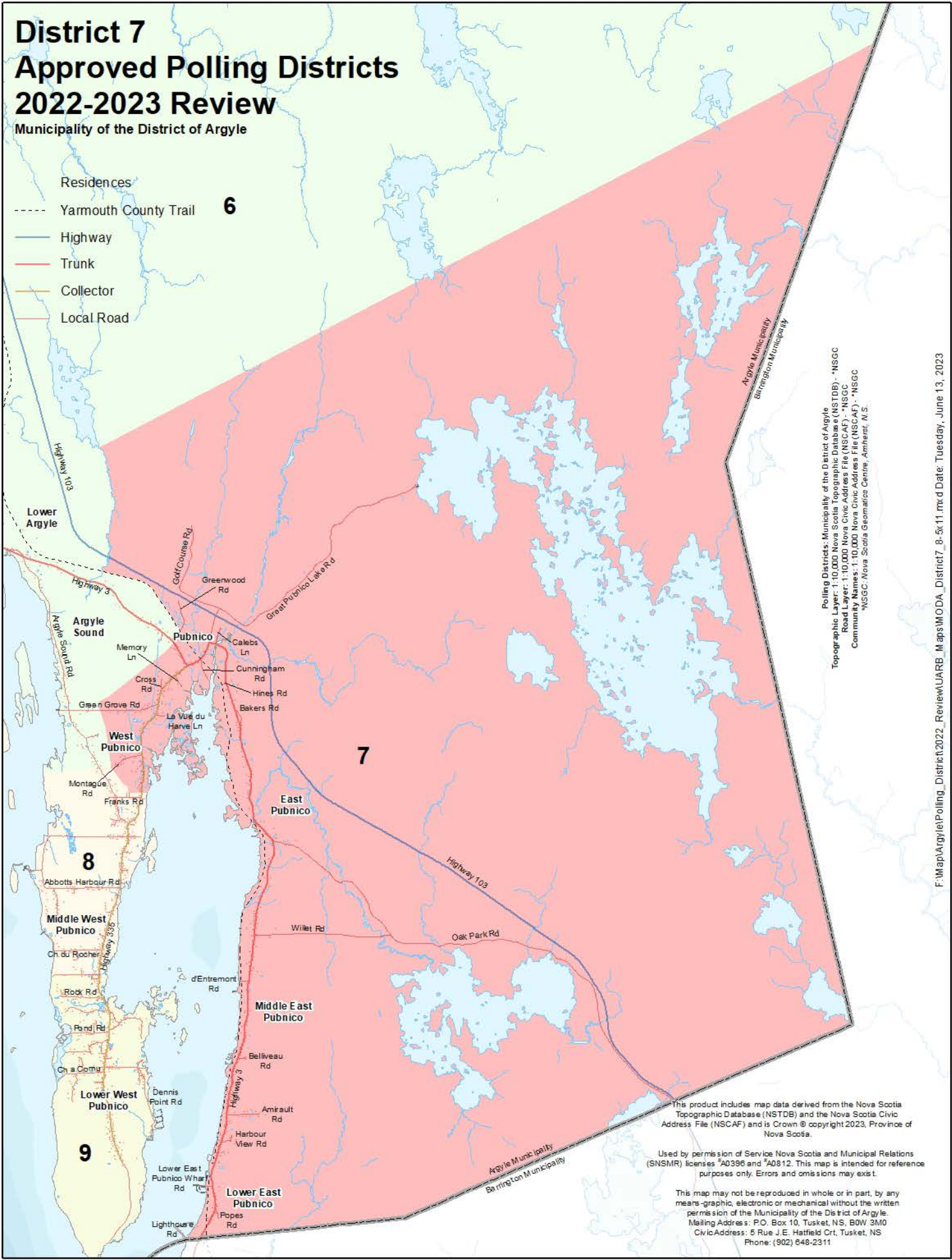
District 7

Approved Polling Districts

2022-2023 Review

Municipality of the District of Argyle

- Residences
- Yarmouth County Trail **6**
- Highway
- Trunk
- Collector
- Local Road



Polling Districts: Municipality of the District of Argyle
 Topographic Layer: 1:10,000 Nova Scotia Topographic Database (NSTDB) - NSGC
 Road Layer: 1:10,000 Nova Scotia Civic Address File (NSCAF) - NSGC
 Community Names: 1:10,000 Nova Scotia Civic Address File (NSCAF) - NSGC
 NSGC: Nova Scotia Geomatics Centre, Amherst, N.S.

This product includes map data derived from the Nova Scotia
 Topographic Database (NSTDB) and the Nova Scotia Civic
 Address File (NSCAF) and is Crown © copyright 2023, Province of
 Nova Scotia.

Used by permission of Service Nova Scotia and Municipal Relations
 (SNSMR) licenses #A0396 and #A0812. This map is intended for reference
 purposes only. Errors and omissions may exist.

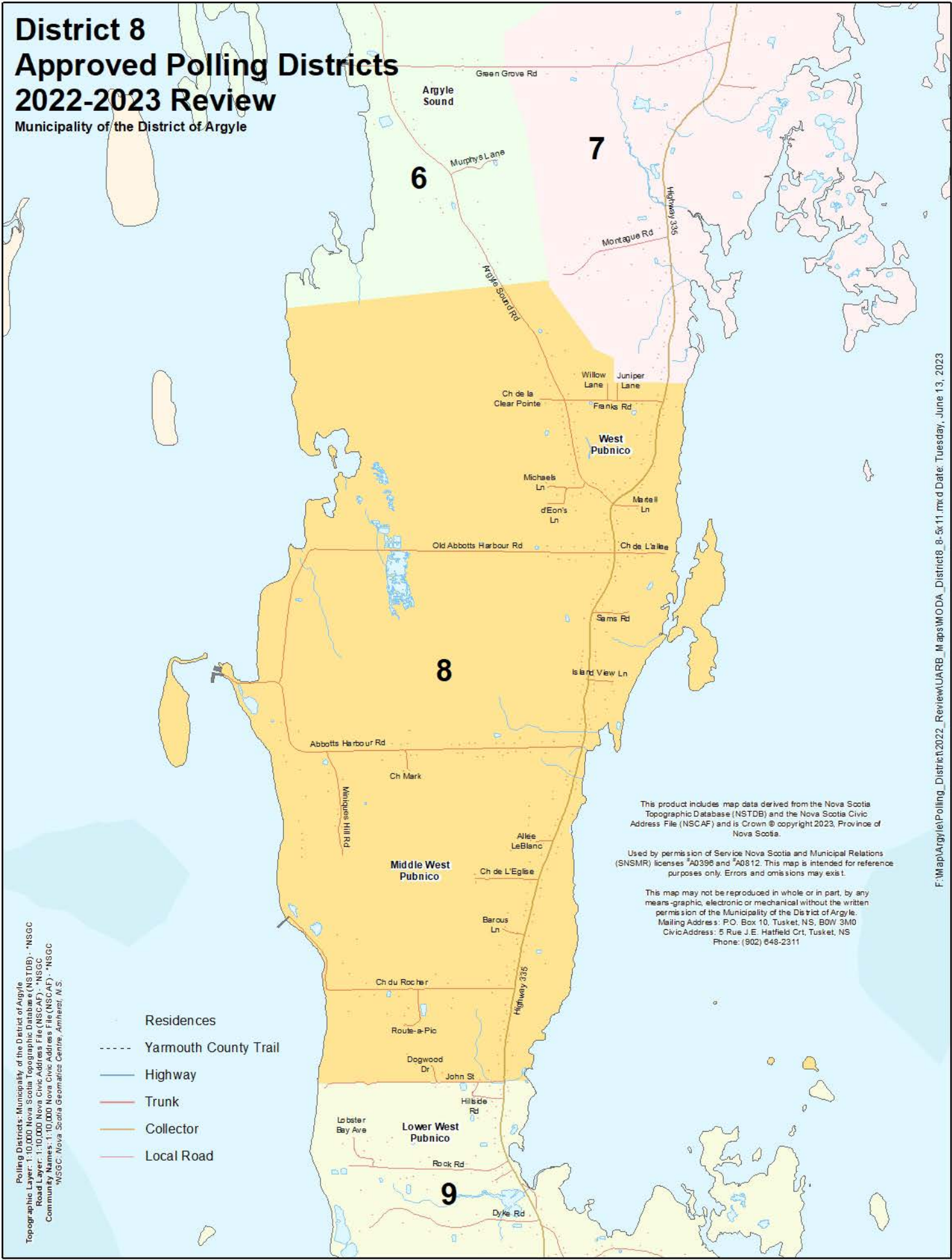
This map may not be reproduced in whole or in part, by any
 means-graphic, electronic or mechanical without the written
 permission of the Municipality of the District of Argyle,
 Mailing Address: P.O. Box 10, Tusket, NS, B0W 3M0
 Civic Address: 5 Rue J.E. Hatfield Crt, Tusket, NS
 Phone: (902) 648-2311

District 8

Approved Polling Districts

2022-2023 Review

Municipality of the District of Argyle



- Residences
- Yarmouth County Trail
- Highway
- Trunk
- Collector
- Local Road

This product includes map data derived from the Nova Scotia Topographic Database (NSTDB) and the Nova Scotia Civic Address File (NSCAF) and is Crown © copyright 2023, Province of Nova Scotia.

Used by permission of Service Nova Scotia and Municipal Relations (SNSMR) licenses A0398 and A0812. This map is intended for reference purposes only. Errors and omissions may exist.

This map may not be reproduced in whole or in part, by any means-graphic, electronic or mechanical without the written permission of the Municipality of the District of Argyle. Mailing Address: P.O. Box 10, Tusket, NS, B0W 3M0 Civic Address: 5 Rue J.E. Hatfield Cr, Tusket, NS Phone: (902) 648-2311

Polling Districts: Municipality of the District of Argyle
 Topographic Layer: 1:10,000 Nova Scotia Topographic Database (NSTDB) - NSGC
 Road Layer: 1:10,000 Nova Scotia Civic Address File (NSCAF) - NSGC
 Community Names: 1:10,000 Nova Scotia Civic Address File (NSCAF) - NSGC
 NSGC: Nova Scotia Geomatics Centre, Amherst, N.S.

District 9

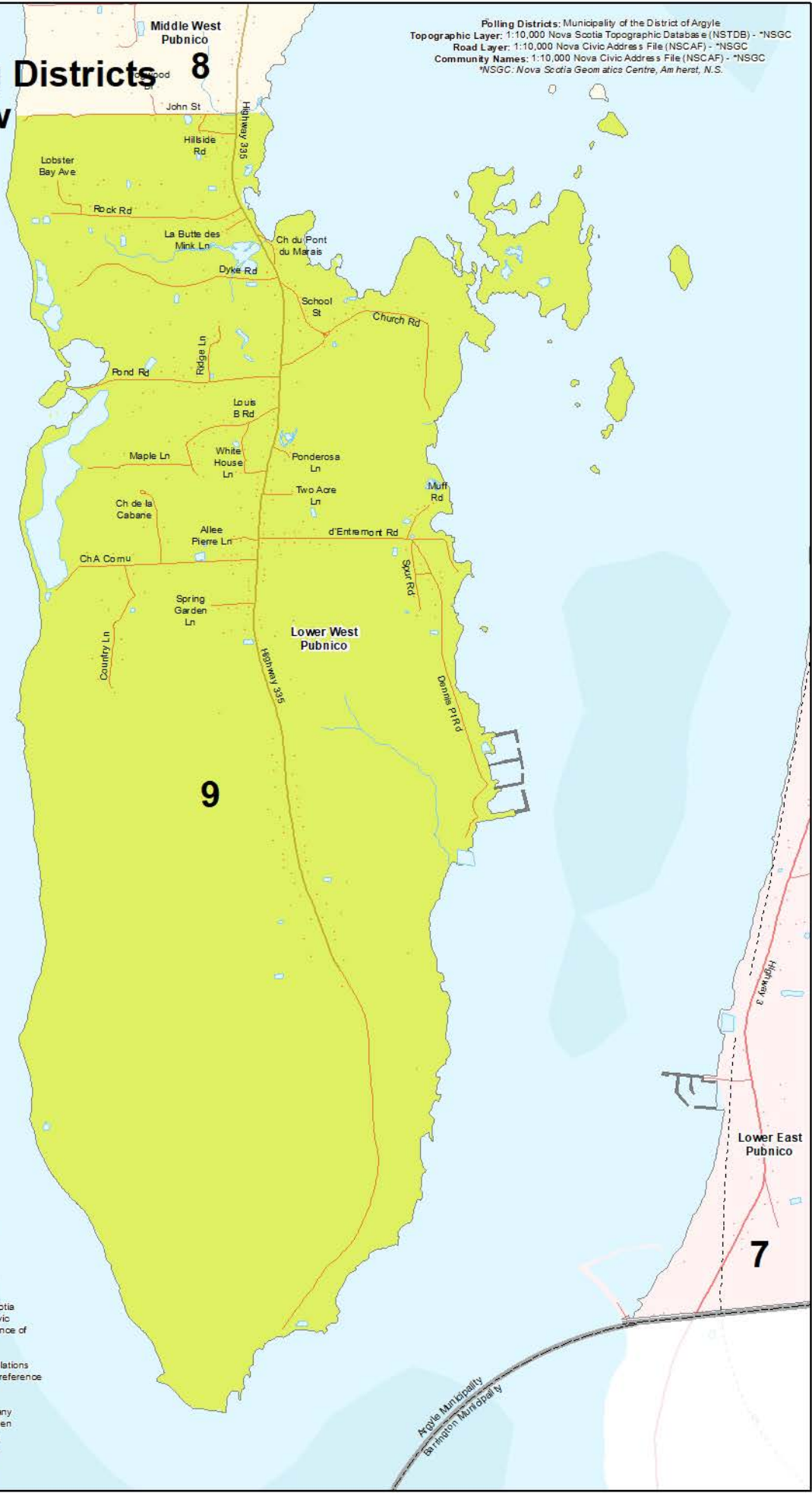
Approved Polling Districts

2022-2023 Review

Municipality of the District of Argyle

Polling Districts: Municipality of the District of Argyle
 Topographic Layer: 1:10,000 Nova Scotia Topographic Database (NSTDB) - *NSGC
 Road Layer: 1:10,000 Nova Scotia Civic Address File (NSCAF) - *NSGC
 Community Names: 1:10,000 Nova Scotia Civic Address File (NSCAF) - *NSGC
 *NSGC: Nova Scotia Geomatics Centre, Amherst, N.S.

-  Residences
-  Yarmouth County Trail
-  Highway
-  Trunk
-  Collector
-  Local Road



F:\Map\Argyle\Polling_District\2022_Review\UARB_Maps\MODA_District9_8-5x11.mxd Date: Tuesday, June 13, 2023

This product includes map data derived from the Nova Scotia Topographic Database (NSTDB) and the Nova Scotia Civic Address File (NSCAF) and is Crown © copyright 2023, Province of Nova Scotia.

Used by permission of Service Nova Scotia and Municipal Relations (SNSMR) licenses #A0396 and #A0812. This map is intended for reference purposes only. Errors and omissions may exist.

This map may not be reproduced in whole or in part, by any means -graphic, electronic or mechanical without the written permission of the Municipality of the District of Argyle.
 Mailing Address: P.O. Box 10, Tusket, NS, B0W 3M0
 Civic Address: 5 Rue J.E. Hatfield Ct, Tusket, NS
 Phone: (902) 648-2311

Argyle Municipality
 En français Municipalité